


Key

 Extension of existing ranks which operate at all times



Development Department
Planning & Transport Unit


Belfast Mapping Data v3.0 Prepared by I.S.B. Based upon the Ordnance Survey of Northern Ireland map with the permission of the Director & Chief Executive © CROWN COPYRIGHT 2003



Development Department
 Planning & Transport Unit

Belfast Mapping Data v3.0 Prepared by I.S.B. Based upon the Ordnance Survey of Northern Ireland map with the permission of the Director & Chief Executive © CROWN COPYRIGHT 2003

Key

 New Ranks which will operate from 7pm to 7am


TOMB STREET

10 12

8

6

Key

 New Ranks which will operate from 7pm to 7am



Development Department
Planning & Transport Unit

Belfast Mapping Data v3.0 Prepared by I.S.B. Based upon the Ordnance Survey of Northern Ireland map with the permission of the Director & Chief Executive © CROWN COPYRIGHT 2003

WINETA V

13

5

7

5

3

1

39

37 35

SMITHFIELD SQUARE NORTH



Key

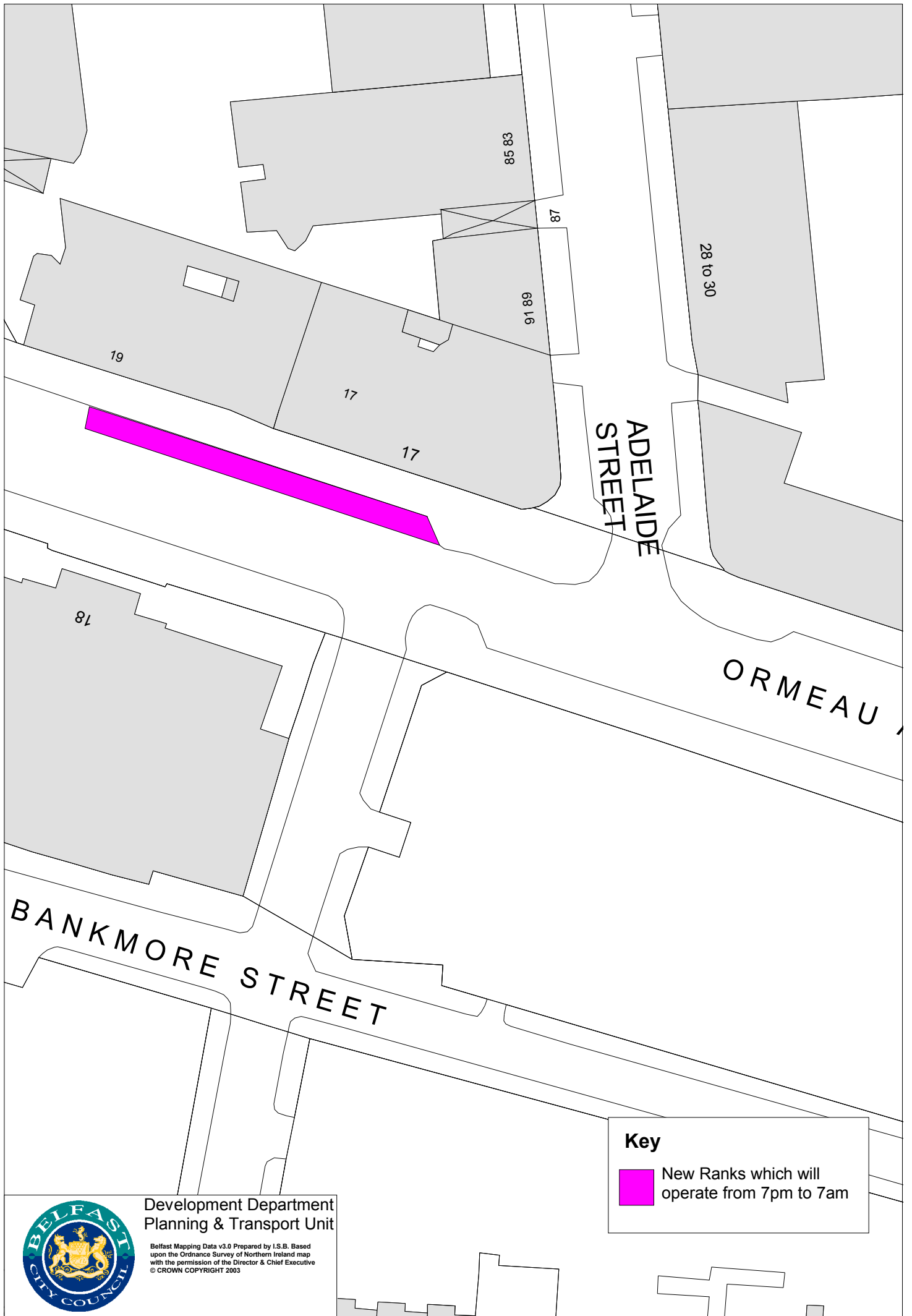


New Ranks which will operate at all times




Development Department
Planning & Transport Unit

Belfast Mapping Data v3.0 Prepared by I.S.B. Based upon the Ordnance Survey of Northern Ireland map with the permission of the Director & Chief Executive © CROWN COPYRIGHT 2003



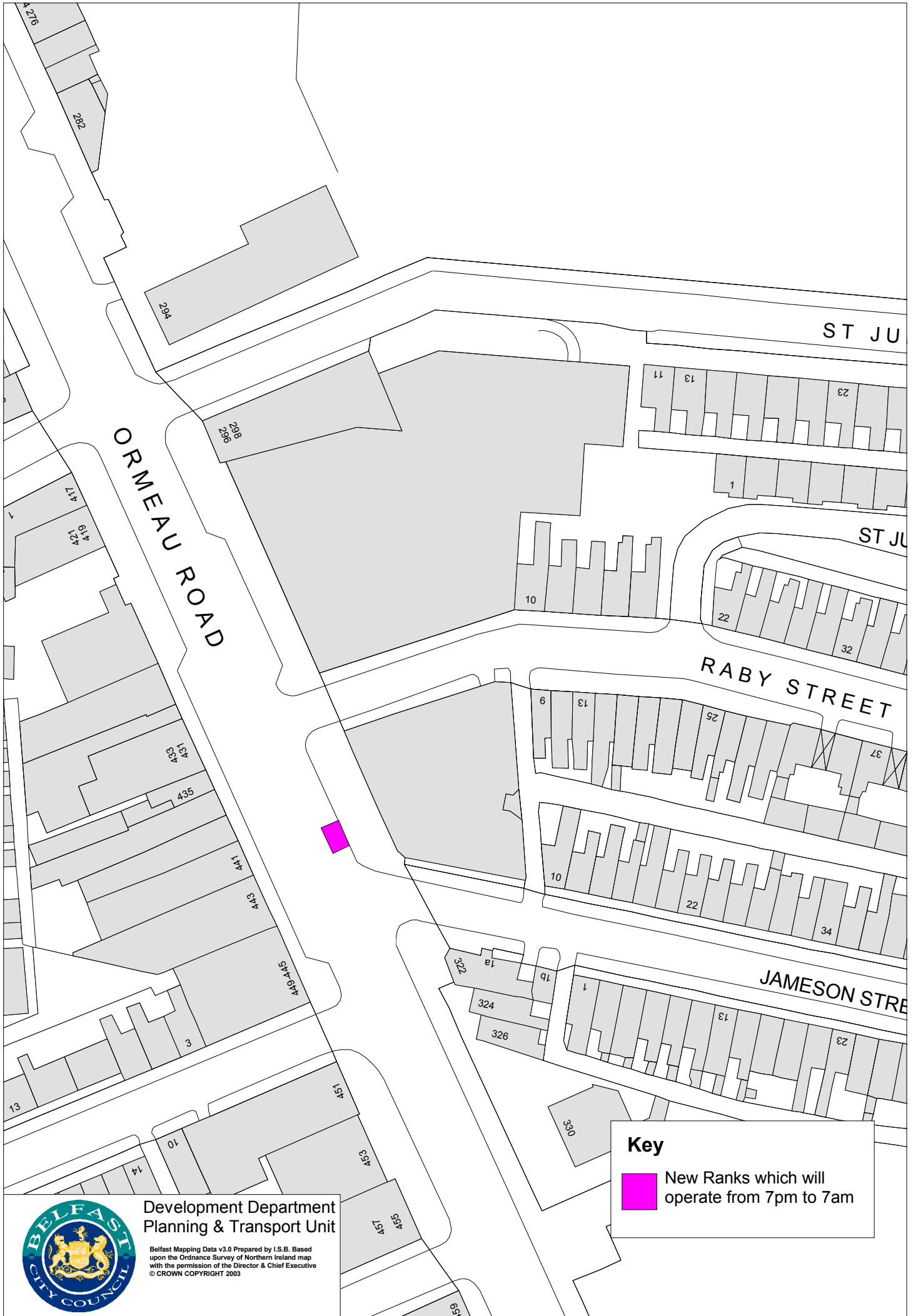
Key

 New Ranks which will operate from 7pm to 7am



Development Department
Planning & Transport Unit


Belfast Mapping Data v3.0 Prepared by I.S.B. Based upon the Ordnance Survey of Northern Ireland map with the permission of the Director & Chief Executive © CROWN COPYRIGHT 2003



Development Department
Planning & Transport Unit

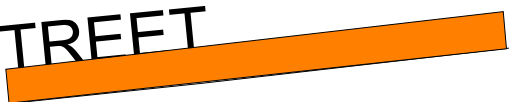
Belfast Mapping Data v3.0 Prepared by I.S.B. Based upon the Ordnance Survey of Northern Ireland map with the permission of the Director & Chief Executive © CROWN COPYRIGHT 2003

Key

 New Ranks which will operate from 7pm to 7am

SQUARE
EAST


MURRAY STREET



5

4

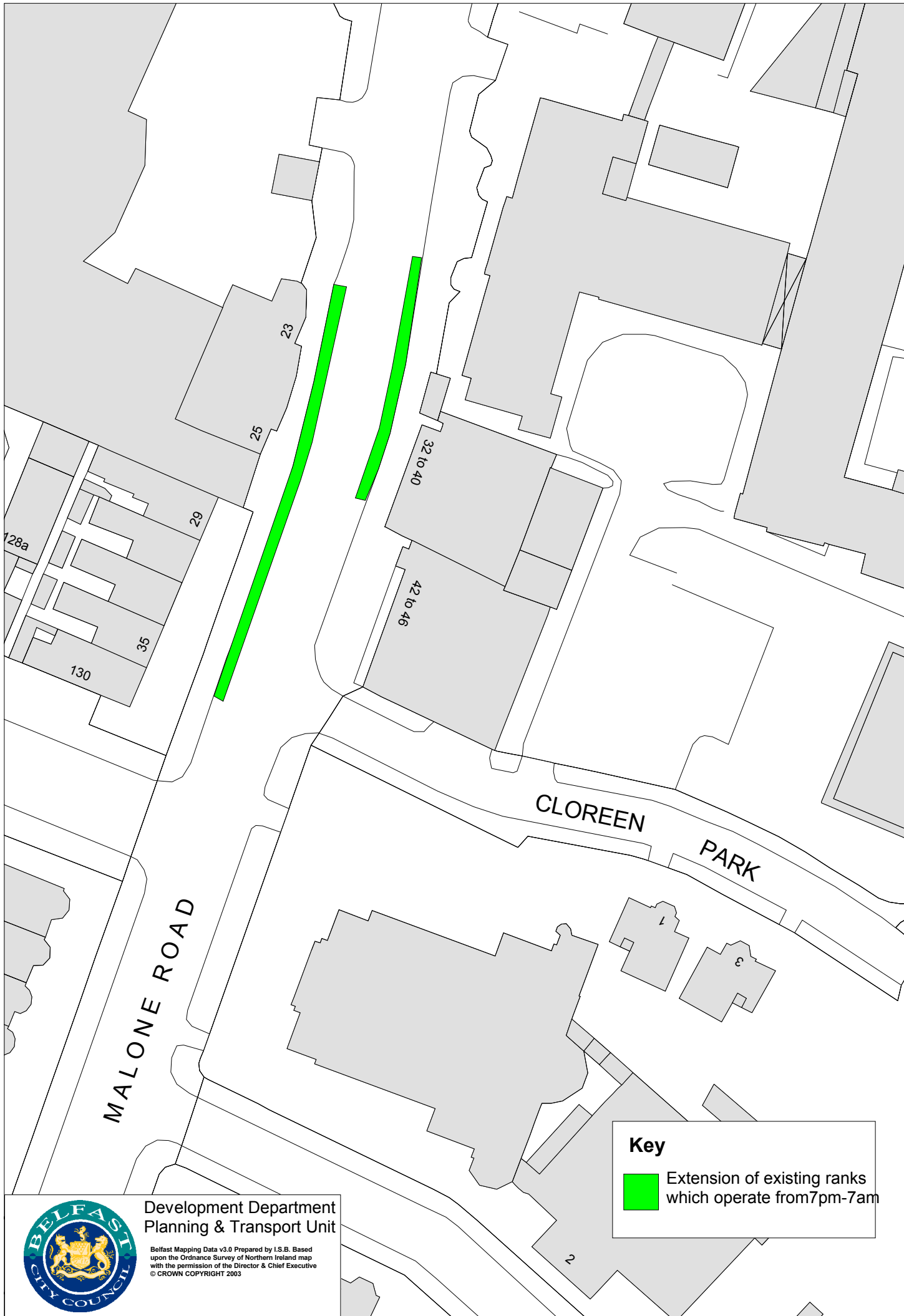
Key

 New Ranks which will operate at all times




Development Department
Planning & Transport Unit

Belfast Mapping Data v3.0 Prepared by J.S.B. Based upon the Ordnance Survey of Northern Ireland map with the permission of the Director & Chief Executive © CROWN COPYRIGHT 2003



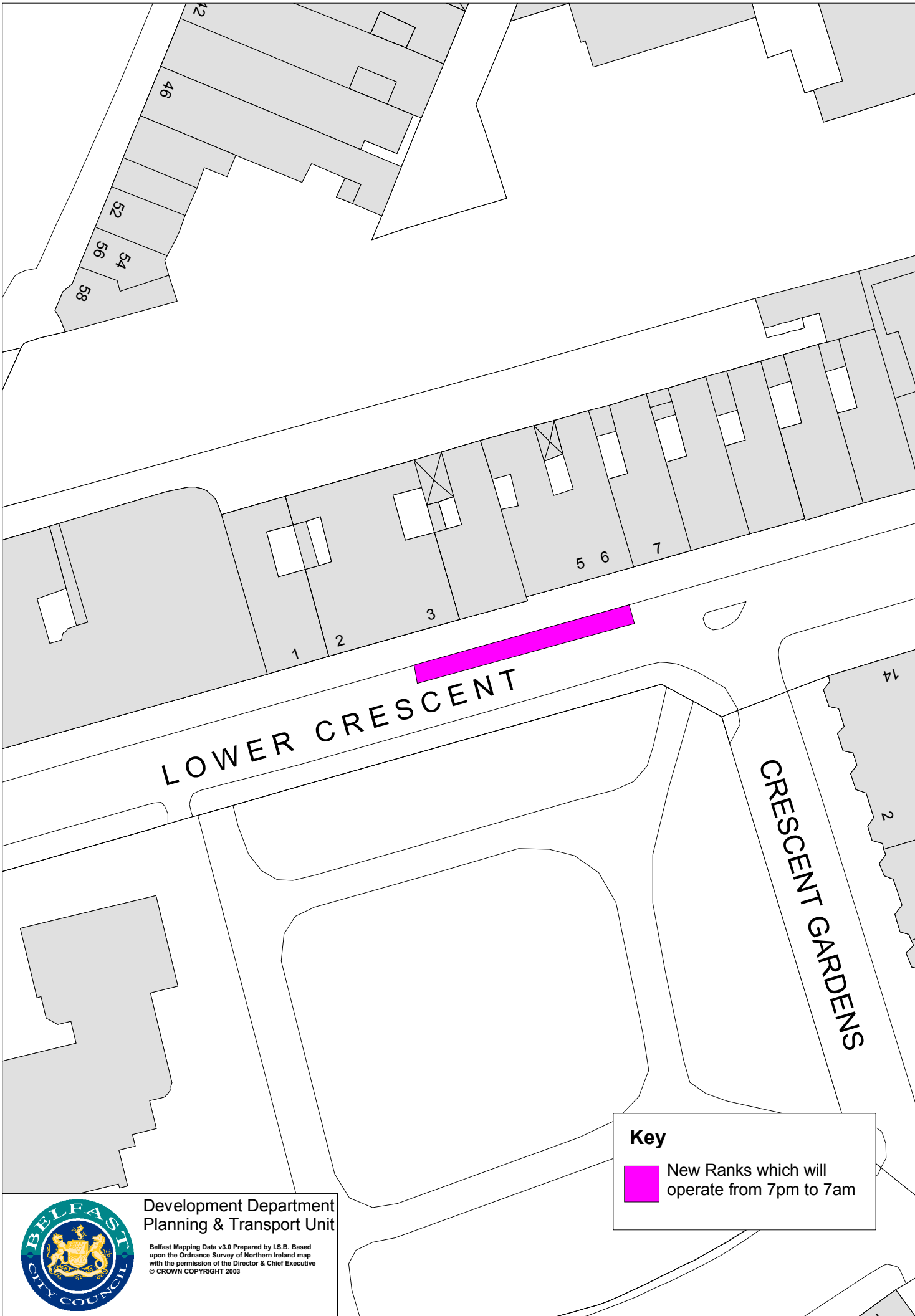
Key

 Extension of existing ranks which operate from 7pm-7am



Development Department
Planning & Transport Unit


Belfast Mapping Data v3.0 Prepared by I.S.B. Based upon the Ordnance Survey of Northern Ireland map with the permission of the Director & Chief Executive © CROWN COPYRIGHT 2003



LOWER CRESCENT

CRESCENT GARDENS

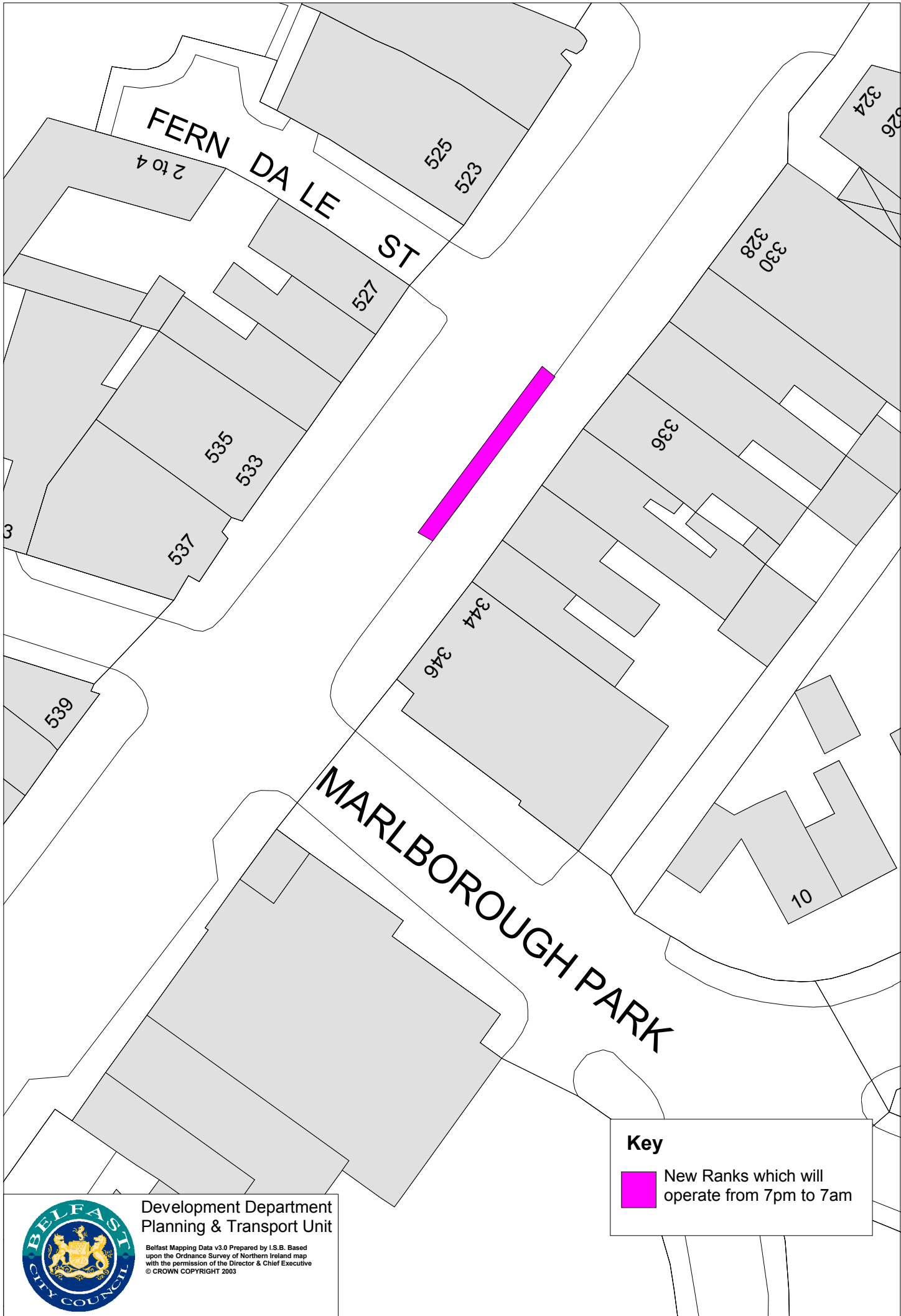
Key

 New Ranks which will operate from 7pm to 7am




Development Department
Planning & Transport Unit

Belfast Mapping Data v3.0 Prepared by I.S.B. Based upon the Ordnance Survey of Northern Ireland map with the permission of the Director & Chief Executive © CROWN COPYRIGHT 2003



Key

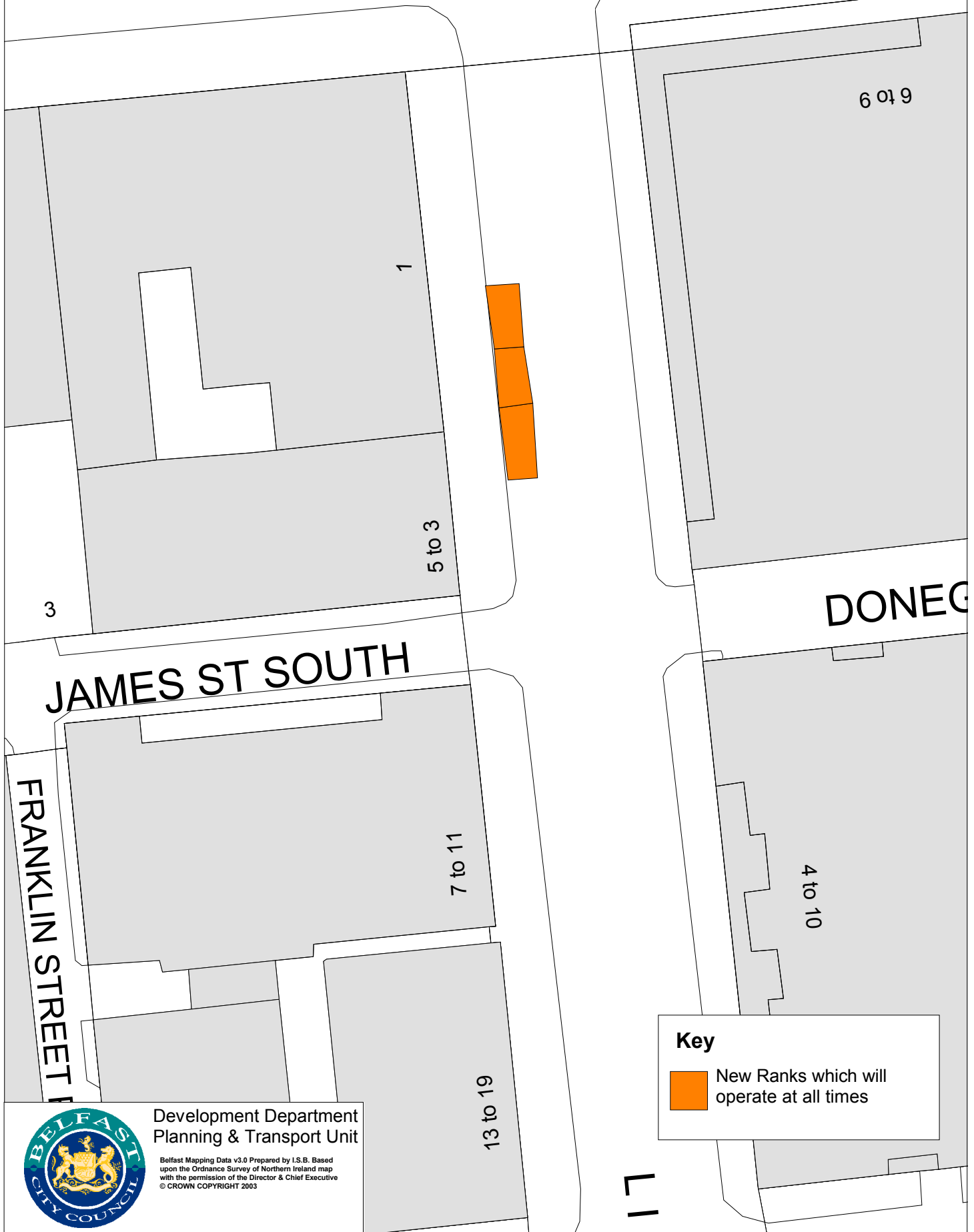
 New Ranks which will operate from 7pm to 7am




Development Department
Planning & Transport Unit

Belfast Mapping Data v3.0 Prepared by I.S.B. Based upon the Ordnance Survey of Northern Ireland map with the permission of the Director & Chief Executive © CROWN COPYRIGHT 2003

DONEGALL SQUARE SOUTH



Key

-  New Ranks which will operate at all times



Development Department
Planning & Transport Unit

Belfast Mapping Data v3.0 Prepared by I.S.B. Based upon the Ordnance Survey of Northern Ireland map with the permission of the Director & Chief Executive © CROWN COPYRIGHT 2003

GREAT VICTORIA

2 to 12


14 16

18

20 to 22

46

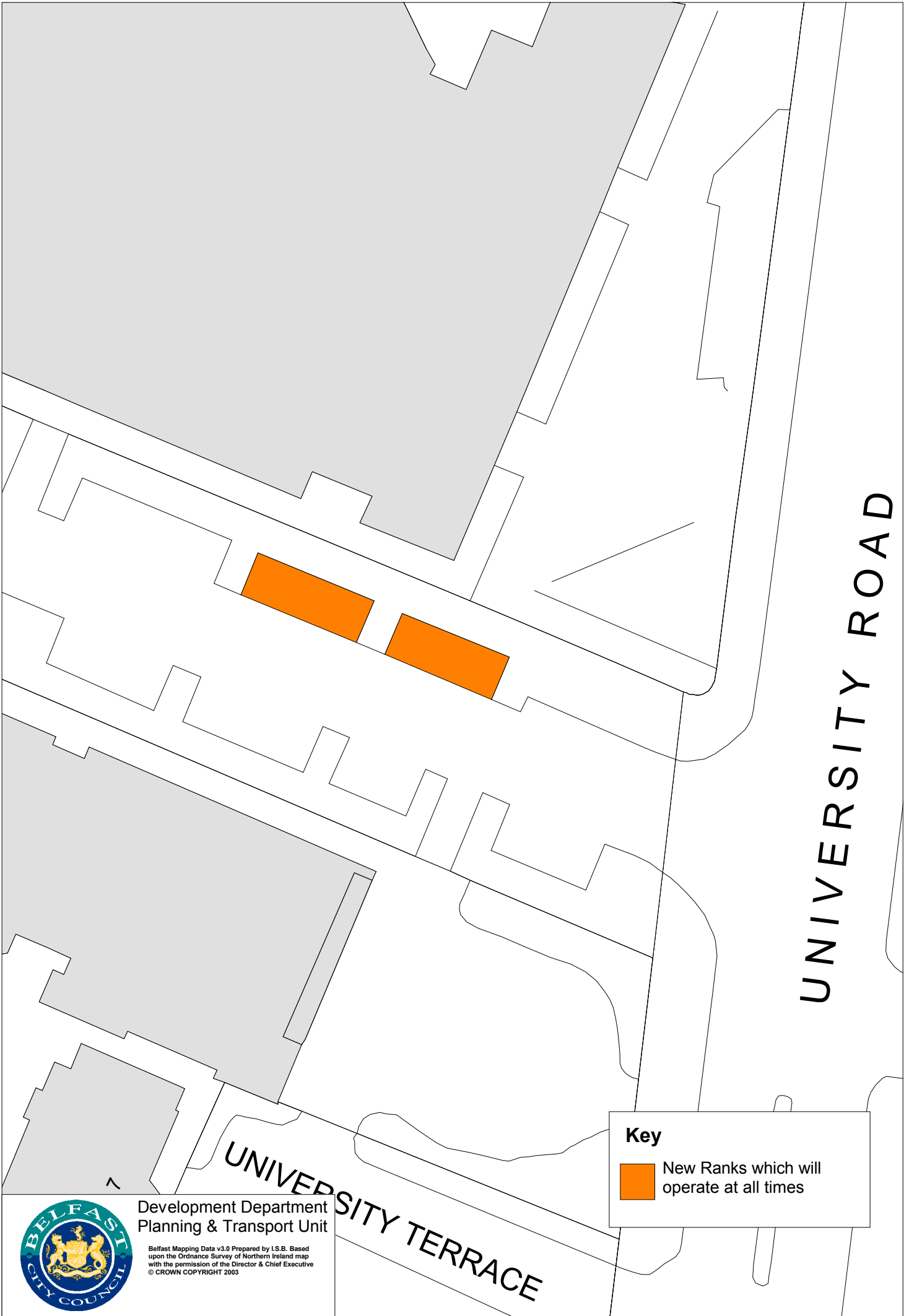
Key

 Extension of existing ranks which operate from 7pm-7am




Development Department
Planning & Transport Unit

Belfast Mapping Data v3.0 Prepared by I.S.B. Based upon the Ordnance Survey of Northern Ireland map with the permission of the Director & Chief Executive © CROWN COPYRIGHT 2003



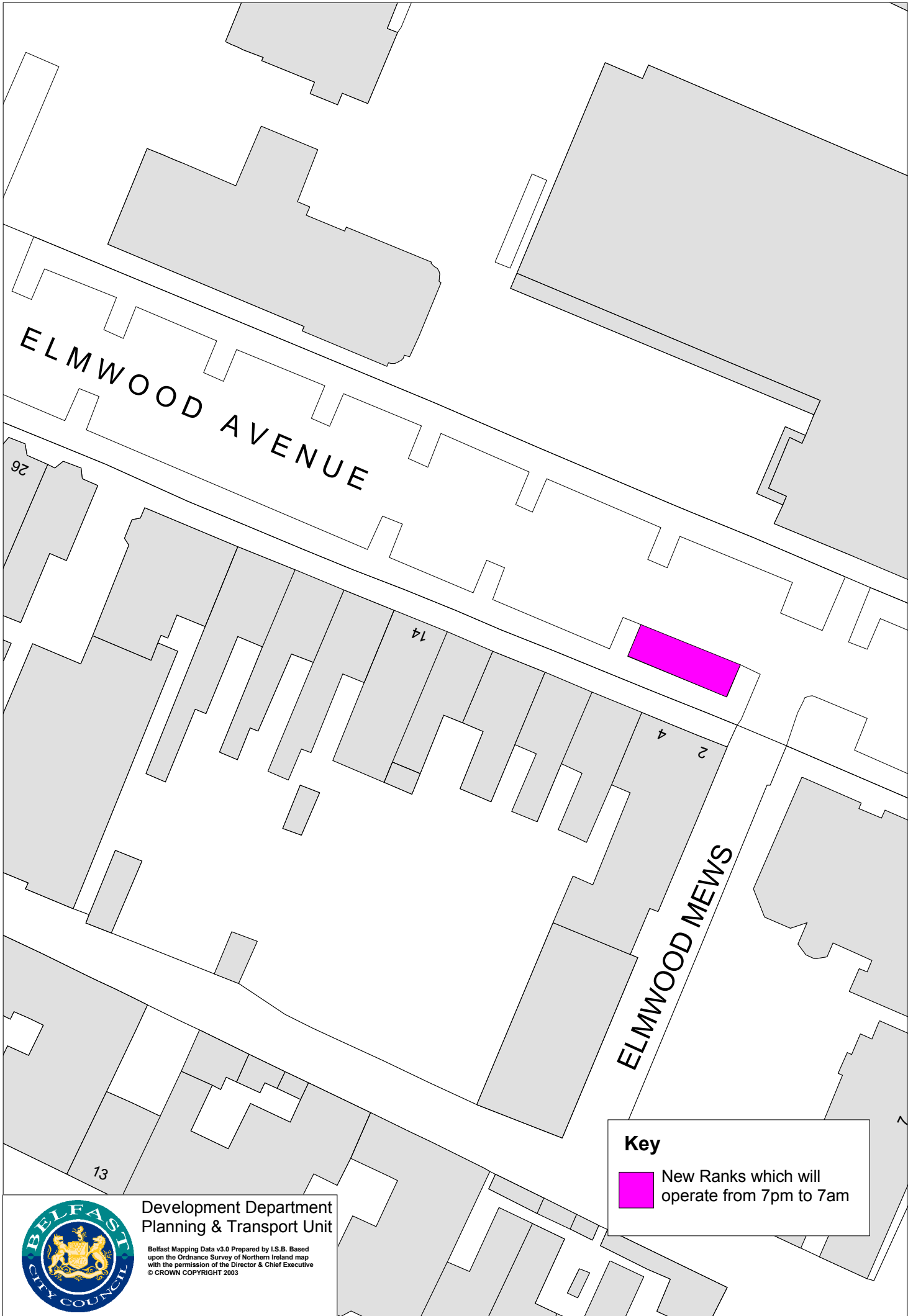
Key

 New Ranks which will operate at all times



Development Department
Planning & Transport Unit


Belfast Mapping Data v3.0 Prepared by I.S.B. Based upon the Ordnance Survey of Northern Ireland map with the permission of the Director & Chief Executive © CROWN COPYRIGHT 2003



ELMWOOD AVENUE

ELMWOOD MEWS

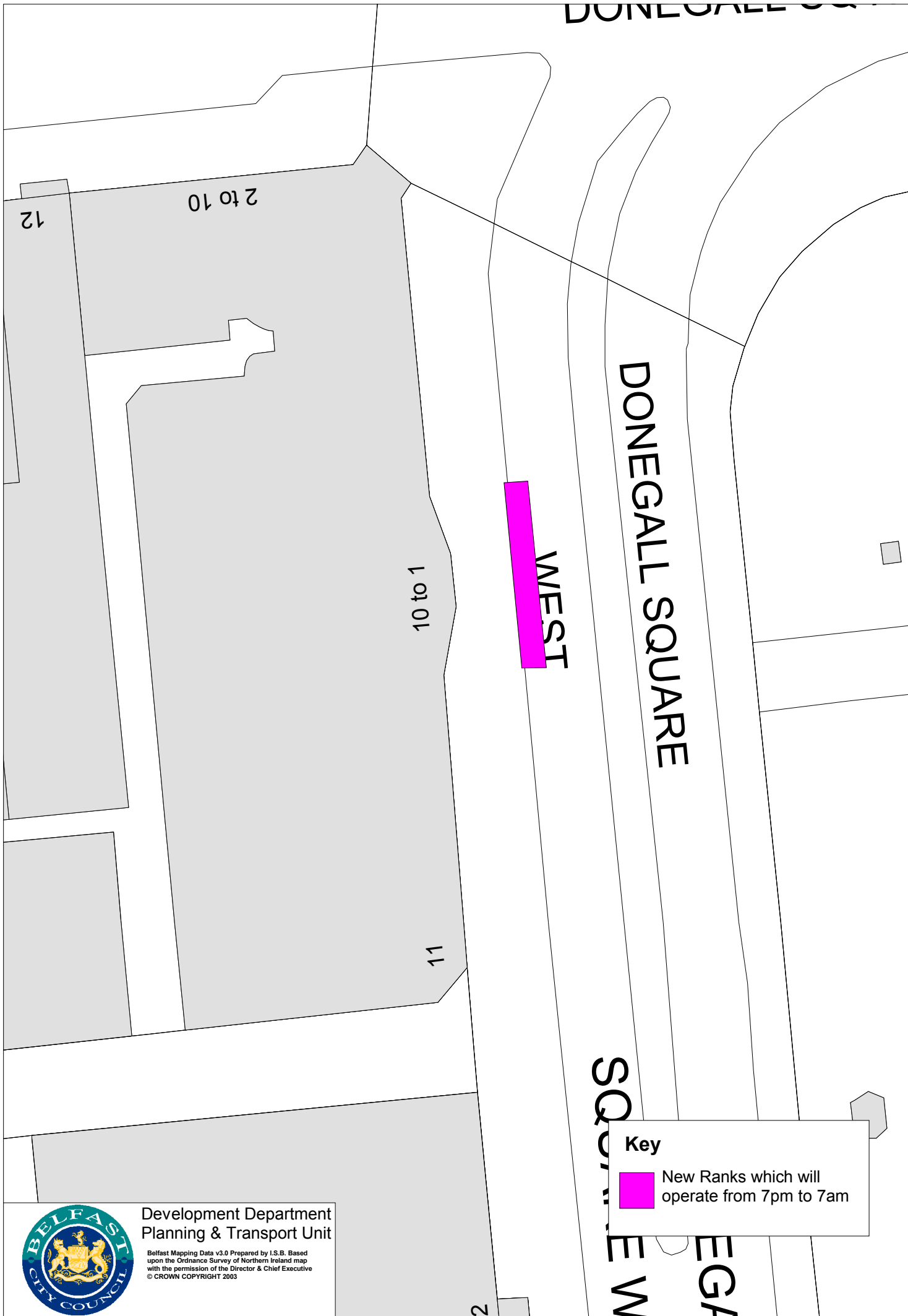
Key

 New Ranks which will operate from 7pm to 7am



Development Department
Planning & Transport Unit

Belfast Mapping Data v3.0 Prepared by I.S.B. Based upon the Ordnance Survey of Northern Ireland map with the permission of the Director & Chief Executive © CROWN COPYRIGHT 2003



Development Department
Planning & Transport Unit

Belfast Mapping Data v3.0 Prepared by I.S.B. Based upon the Ordnance Survey of Northern Ireland map with the permission of the Director & Chief Executive © CROWN COPYRIGHT 2003

BRUNSWICK STREET

8

10

19

JAN

14

12

47

4

FR

Key



Extension of existing ranks
which operate from 7pm-7am




Development Department
Planning & Transport Unit

Belfast Mapping Data v3.0 Prepared by I.S.B. Based
upon the Ordnance Survey of Northern Ireland map
with the permission of the Director & Chief Executive
© CROWN COPYRIGHT 2003



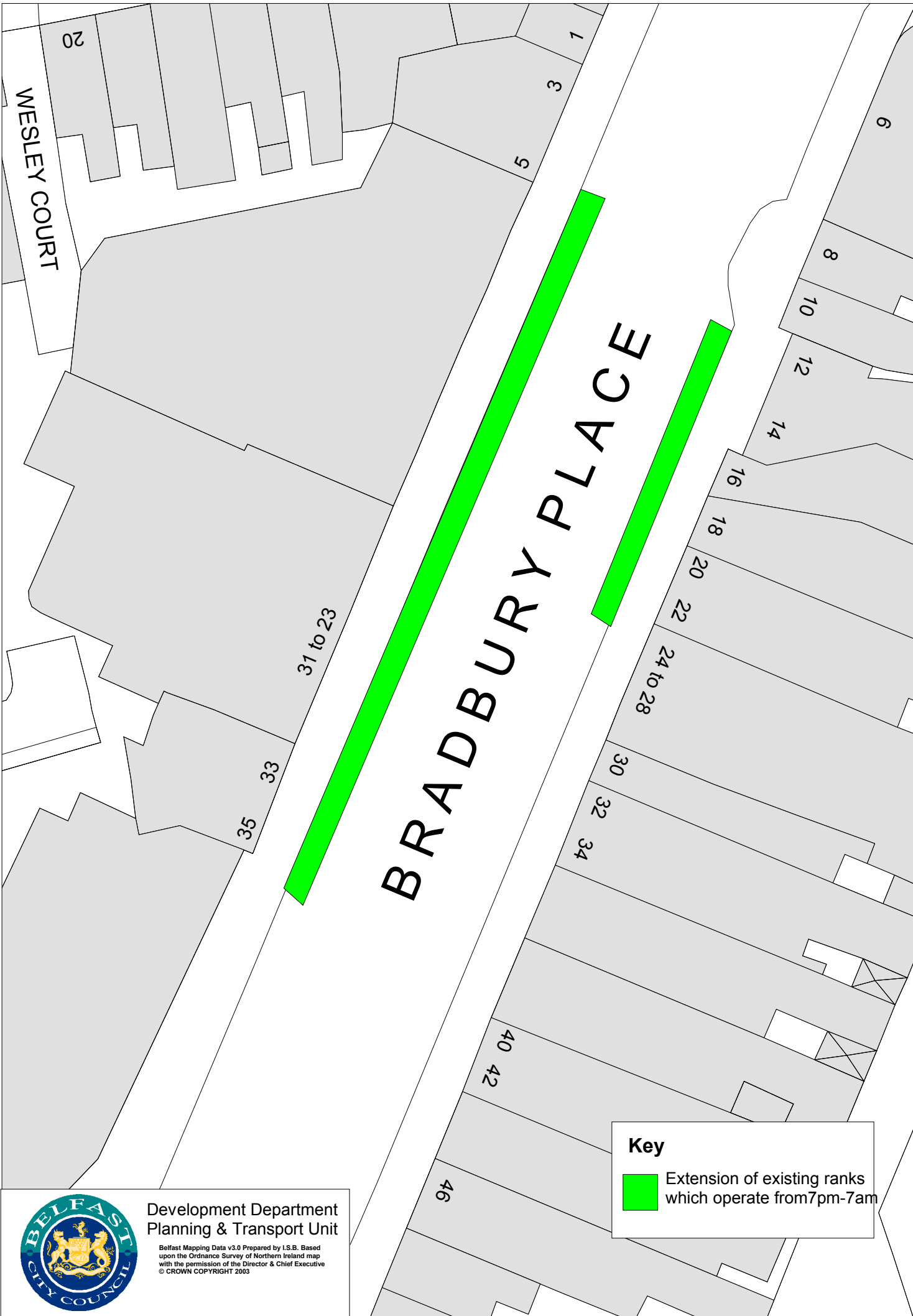
Key

 New Ranks which will operate at all times



Development Department
Planning & Transport Unit

Belfast Mapping Data v3.0 Prepared by I.S.B. Based upon the Ordnance Survey of Northern Ireland map with the permission of the Director & Chief Executive © CROWN COPYRIGHT 2003




BRADBURY PLACE

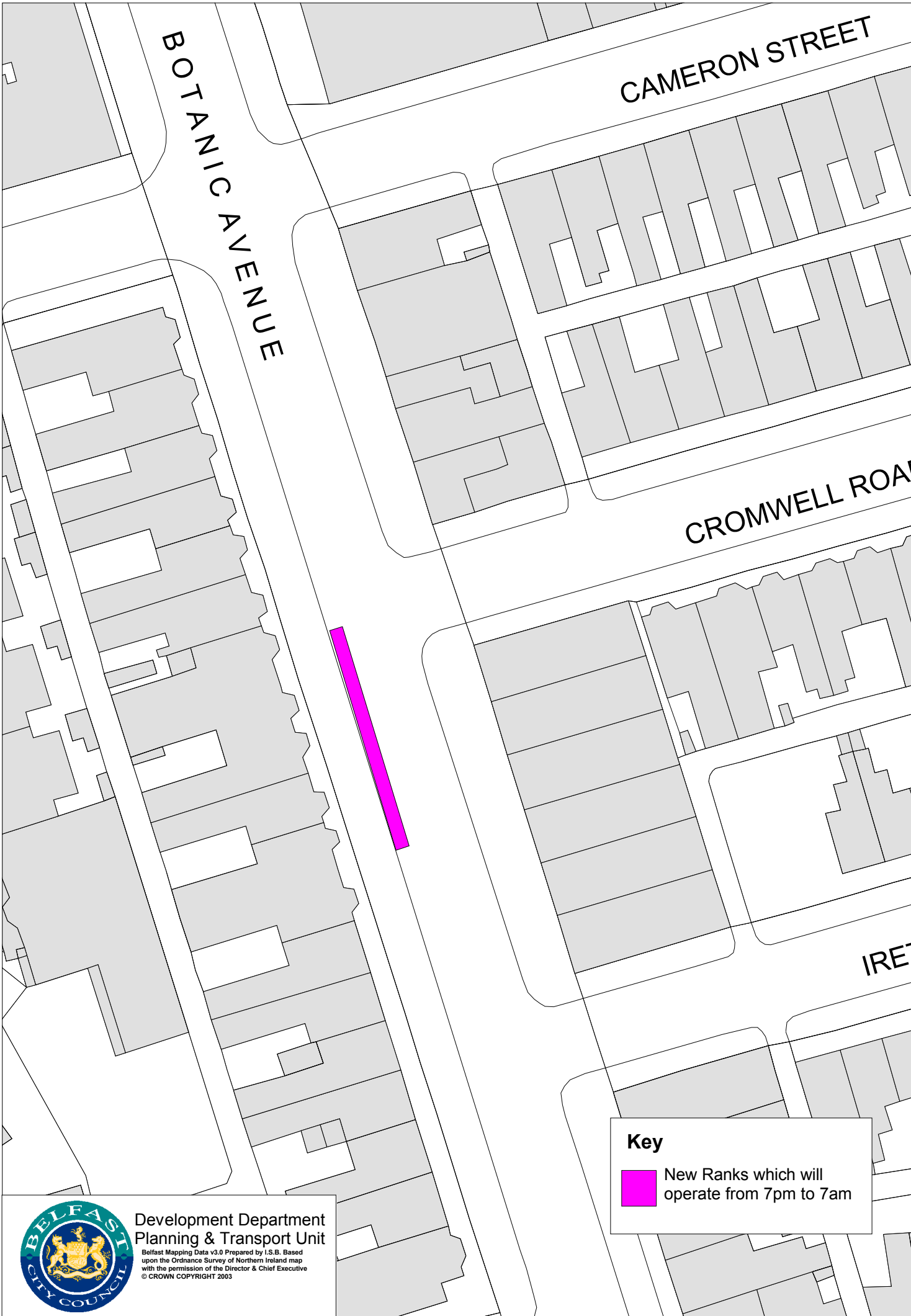


Development Department
Planning & Transport Unit


Belfast Mapping Data v3.0 Prepared by I.S.B. Based upon the Ordnance Survey of Northern Ireland map with the permission of the Director & Chief Executive © CROWN COPYRIGHT 2003

Key

 Extension of existing ranks which operate from 7pm-7am



Key

 New Ranks which will operate from 7pm to 7am



Development Department
Planning & Transport Unit

Belfast Mapping Data v3.0 Prepared by I.S.B. Based upon the Ordnance Survey of Northern Ireland map with the permission of the Director & Chief Executive © CROWN COPYRIGHT 2003



BOTANIC AVENUE

41 to 25

38

40

42

12

44

46

48

17

14

56

Key

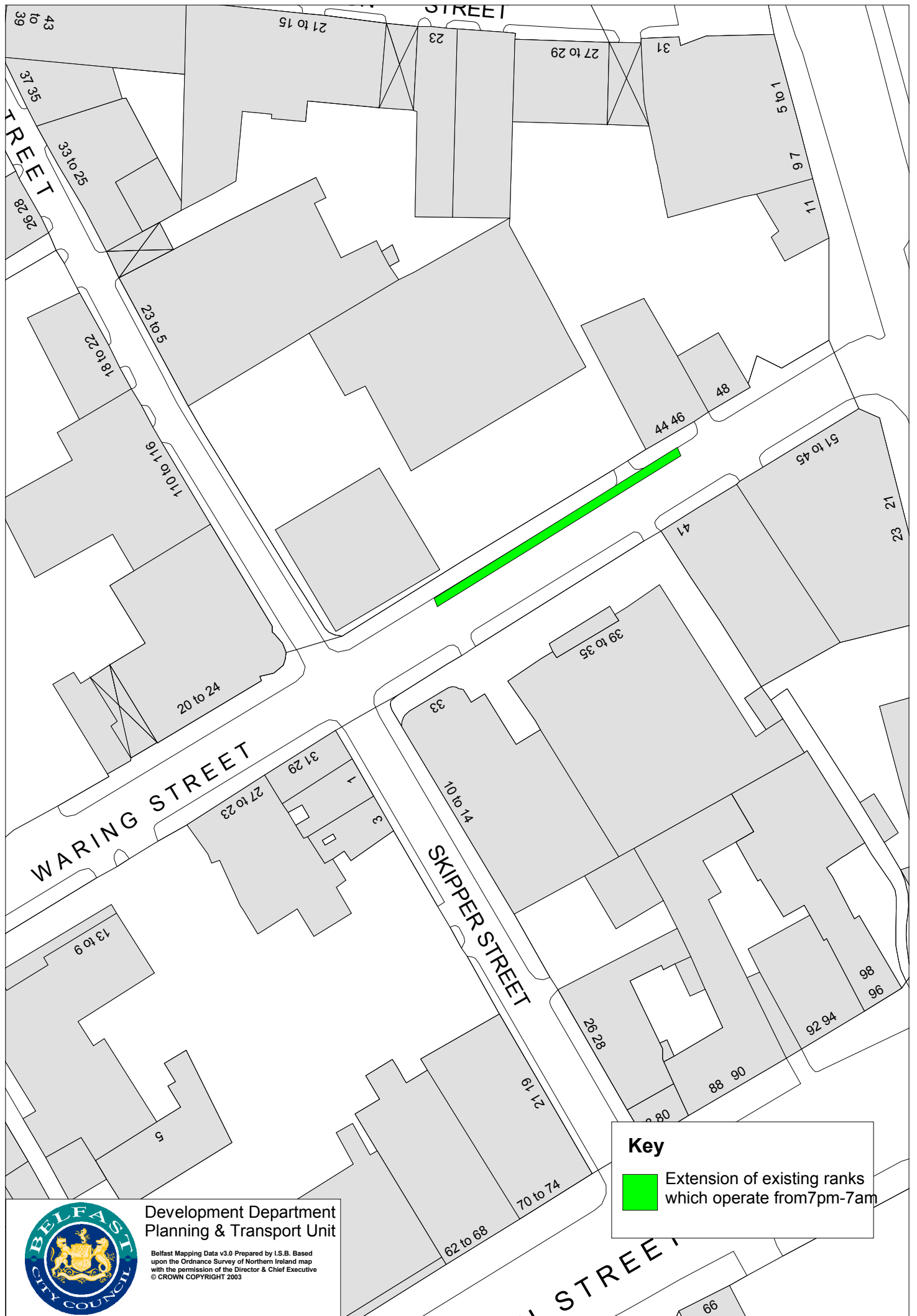


New Ranks which will operate at all times




Development Department
Planning & Transport Unit

Belfast Mapping Data v3.0 Prepared by I.S.B. Based upon the Ordnance Survey of Northern Ireland map with the permission of the Director & Chief Executive © CROWN COPYRIGHT 2003



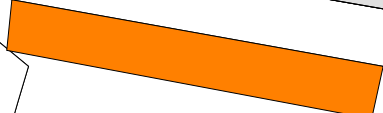
Key

 Extension of existing ranks which operate from 7pm-7am



Development Department
 Planning & Transport Unit

Belfast Mapping Data v3.0 Prepared by I.S.B. Based upon the Ordnance Survey of Northern Ireland map with the permission of the Director & Chief Executive © CROWN COPYRIGHT 2003




BERRY STREET

CHAPEL LANE

99 64 66 29 62 60 52 to 58 20 18 81

Key

 New Ranks which will operate at all times



Development Department
Planning & Transport Unit

Belfast Mapping Data v3.0 Prepared by I.S.B. Based upon the Ordnance Survey of Northern Ireland map with the permission of the Director & Chief Executive © CROWN COPYRIGHT 2003

1a

11 to 3

44

9

34